



THIS DOCUMENT HAS BEEN DIGITALLY SIGNED AND SEALED BY:
Anthony Lee Washington III
2024.09.26 18:19:03-05'00'
PRINTED COPIES OF THIS DOCUMENT ARE NOT CONSIDERED SIGNED AND SEALED, THE SIGNATURE MUST BE VERIFIED ON THE ELECTRONIC DOCUMENTS.

HDR ENGINEERING, INC.
120 BRENTWOOD COMMONS WAY
SUITE 525
BRENTWOOD, TN 37027
ANTHONY L. WASHINGTON, III, P.E. 119749

THE ABOVE NAMED PROFESSIONAL ENGINEER SHALL BE RESPONSIBLE FOR THE FOLLOWING SHEETS IN ACCORDANCE OF TENN. CODE ANN. §62-2-306.

SHEET NAME	SHEET NO.
SIGNATURE SHEET	ROADWAY-SIGN1
TITLE SHEET	1
ROADWAY INDEX AND STANDARD DRAWINGS	1A
ESTIMATED ROADWAY QUANTITIES	2
TYPICAL SECTIONS AND PAVEMENT SCHEDULE	2A
GENERAL NOTES.....	2B
SPECIAL NOTES.....	2C
ENVIRONMENTAL NOTES.....	2D, 2D1
TABULATED QUANTITIES	2E

YEAR	PROJECT NO.	SHEET NO.
2024	STP-258(16)	ROADWAY-SIGN 1

STATE OF TENNESSEE
DEPARTMENT OF TRANSPORTATION

SIGNATURE
SHEET

Index Of Sheets
SEE SHEET NO. 1A

PROJECT TO BE LET WITH:
ROBERTSON CO. SR-257
PIN 132998.00 &
ROBERTSON CO. SR-257
PIN 133688.00

STATE OF TENNESSEE
DEPARTMENT OF TRANSPORTATION
BUREAU OF ENGINEERING

ROBERTSON COUNTY

STATE ROUTE 258
FROM SUMNER COUNTY LINE (L.M. 0.00)
TO SR-76 (L.M. 0.56)

RESURFACE
MILL & 'D' OVERLAY AND PAVEMENT MARKING

STATE HIGHWAY NO. 258 F.A.H.S. NO. N/A

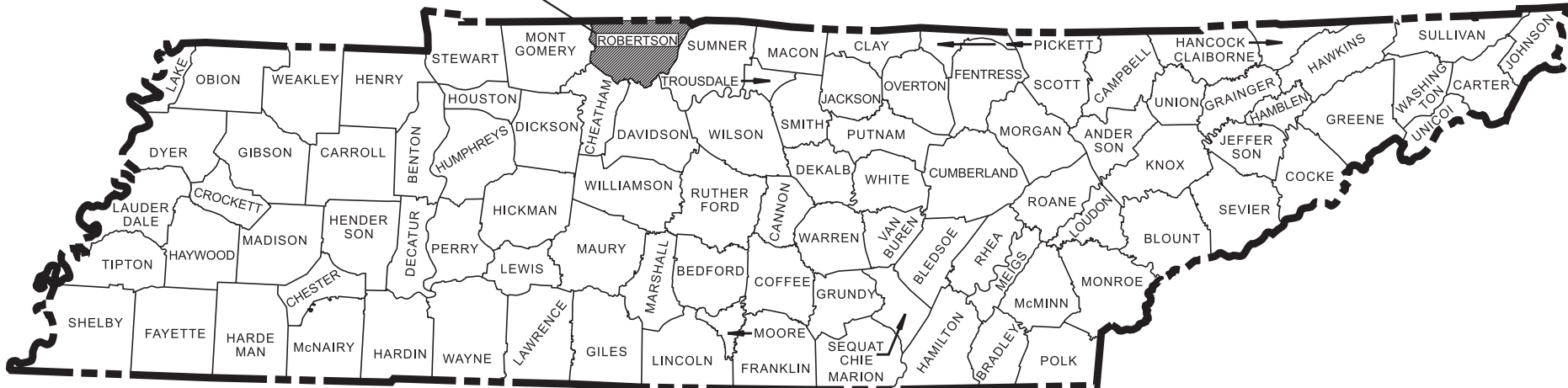
DOES THIS PROJECT QUALIFY FOR UTILITY CHAPTER 86	YES	NO X
WORK ZONE SIGNIFICANCE DETERMINATION		
SIGNIFICANT	YES	NO X

TENN.	YEAR	SHEET NO.
	2025	1
FED. AID PROJ. NO.	STP-258(16)	
STATE PROJ. NO.	74S258-F8-002	

REV. 12-11-24: ADDED PROJECT TO BUNDLE NOTE; CHANGED PROJECT YEAR
ON ALL SHEETS.

PROJECT LOCATION

NO BRIDGES WITHIN PROJECT LIMITS



NO EXCLUSIONS



74S258-F8-002
END PROJECT NO. STP-258(16) RESURFACE
L.M. 0.56

74S258-F8-002
BEGIN PROJECT NO. STP-258(16) RESURFACE
L.M. 0.00

SPECIAL NOTES

PROPOSALS MAY BE REJECTED BY THE COMMISSIONER IF ANY OF THE UNIT PRICES
CONTAINED THEREIN ARE OBVIOUSLY UNBALANCED, EITHER EXCESSIVE OR BELOW
THE REASONABLE COST ANALYSIS VALUE.

THIS PROJECT TO BE CONSTRUCTED UNDER THE STANDARD SPECIFICATIONS OF
THE TENNESSEE DEPARTMENT OF TRANSPORTATION DATED JANUARY 1, 2021 AND
ADDITIONAL SPECIFICATIONS AND SPECIAL PROVISIONS CONTAINED IN THE PLANS
AND IN THE PROPOSAL CONTRACT.

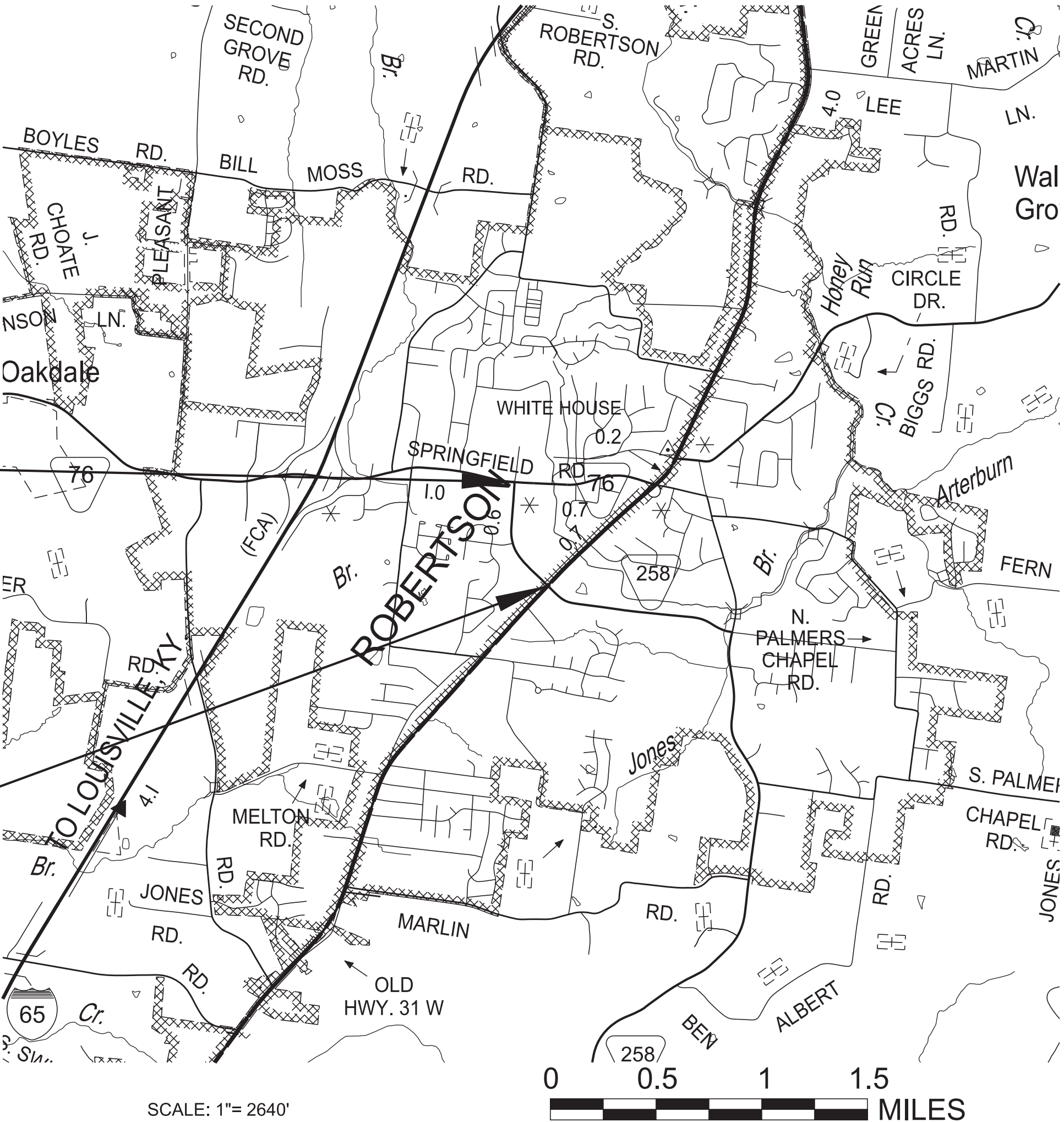
TDOT PROJECT MANAGER : KONNER SPRADLIN, P.E.

DESIGNED BY : HDR ENGINEERING, INC.

DESIGNER : ANTHONY L. WASHINGTON, III, P.E. CHECKED BY DAVID HORNE, P.E.

P.E. NO. 98034-4299-04 (DESIGN)

PIN NO. 132999.00




PROJECT LENGTH 0.56 MILES
TOTAL LANE MILES RESURFACED 1.36 MILES

TRAFFIC COUNTER &
WEATHER STATIONS

STATION LOCATION	LOG MILE
TC STATION 163	0.149

TRAFFIC DATA

ADT (2024)	11,177
POSTED SPEED	40 MPH



APPROVED: WILL REID, CHIEF ENGINEER

DATE:

APPROVED: HOWARD H. ELEY, COMMISSIONER

U.S. DEPARTMENT OF TRANSPORTATION
FEDERAL HIGHWAY ADMINISTRATION

APPROVED: DIVISION ADMINISTRATOR DATE

ROADWAY INDEX

SHEET NAME	SHEET NO.
SIGNATURE SHEET	ROADWAY-SIGN1
.....	ROADWAY-SIGN2
TITLE SHEET	1
ROADWAY INDEX AND STANDARD DRAWINGS.....	1A
ESTIMATED ROADWAY QUANTITIES.....	2
TYPICAL SECTIONS AND PAVEMENT SCHEDULE	2A
GENERAL NOTES.....	2B
SPECIAL NOTES.....	2C
ENVIRONMENTAL NOTES.....	2D, 2D1
TABULATED QUANTITIES	2E
PAVEMENT MARKING IMPROVEMENTS.....	2F, 2F1
NOTE: THE ALPHABETICAL LETTERS "I", "O" & "Q" ARE NOT USED IN THE NUMBERING OF SHEETS.	
NO PROJECT COMMITMENTS SHEETS INCLUDED IN THIS SET OF PLANS.	
NO UTILITY SHEETS INCLUDED IN THIS SET OF PLANS.	

STANDARD ROADWAY DRAWINGS

DWG.	REV.	DESCRIPTION
STANDARD ROADWAY TITLE SHEET, ABBREVIATIONS, AND LEGENDS		
RD-A-1	02-20-20	STANDARD ABBREVIATIONS A THROUGH L
RD-A-2		STANDARD ABBREVIATIONS M THROUGH Z
RD-L-1	02-20-20	STANDARD LEGEND
RD-L-1A		STANDARD LEGEND
DESIGN - TRAFFIC CONTROL		
T-M-1	06-28-19	DETAILS OF PAVEMENT MARKINGS FOR CONVENTIONAL ROADS AND MARKING ABBREVIATIONS
T-M-3	07-07-23	MARKING STANDARDS FOR TRAFFIC ISLANDS, PAVED SHOULDERS AND MEDIANS FOR CONVENTIONAL ROADS
T-M-4	07-17-20	STANDARD INTERSECTION PAVEMENT MARKINGS
T-WZ-10	04-02-12	ADVANCE ROAD WORK SIGNING ON HIGHWAYS AND FREEWAYS


STANDARD TRAFFIC OPERATIONS DRAWINGS

DWG.	REV.	DESCRIPTION
SIGNALS		
T-SG-2	06-27-16	LOOP LEAD-INS, CONDUIT AND PULL BOXES
T-SG-3	07-11-17	STANDARD NOTES AND DETAILS OF INDUCTIVE LOOPS

TYPE	YEAR	PROJECT NO.	SHEET NO.
RESURF	2025	STP-258(16)	1A

REV. 12-11-24: ADDED SHEET ROADWAY-SIGN2 TO INDEX; CHANGED PROJECT YEAR

SEALED BY



STATE OF TENNESSEE
DEPARTMENT OF TRANSPORTATION

ROADWAY INDEX
AND
STANDARD
DRAWINGS

ESTIMATED ROADWAY QUANTITIES			
ITEM NO.	DESCRIPTION	UNIT	QUANTITY 74S258-F8-002
(1)(2) 208-01.05	BROOMING & DEGRASSING SHOULDERS	L.M.	1.2
(1) 303-01	MINERAL AGGREGAE, TYPE A BASE, GRADING D	TON	93
(3) 403-01	BITUMINOUS MATERIAL FOR TACK COAT (TC)	TON	7.1
(4) 411-02.10	ACS MIX (PG70-22) GRADING D	TON	1032
(5) 415-01.01	COLD PLANING BITUMINOUS PAVEMENT	TON	1016
(6) 712-01	TRAFFIC CONTROL	LS	0.2
712-04.01	FLEXIBLE DRUMS (CHANNELIZING)	EACH	30
(7) 712-06	SIGNS (CONSTRUCTION)	S.F.	450
(8) 716-02.03	PLASTIC PAVEMENT MARKING (CROSS-WALK)	L.F.	160
(8) 716-02.04	PLASTIC PAVEMENT MARKING (CHANNELIZATION STRIPING)	S.Y.	130
(8)(9) 716-02.05	PLASTIC PAVEMENT MARKING (STOP LINE)	L.F.	71
(8) 716-02.06	PLASTIC PAVEMENT MARKING (TURN ARROW)	EACH	13
(8) 716-02.08	PLASTIC PAVEMENT MARKING (8" DOTTED LINE)	L.F.	313
(8) 716-03.06	PLASTIC WORD PAVEMENT MARKING (SIGNAL AHEAD)	EACH	1
(8) 716-04.02	PLASTIC PAVEMENT MARKING (DOUBLE TURNING ARROW)	EACH	3
(8) 716-04.05	PLASTIC PAVEMENT MARKING (STRAIGHT ARROW)	EACH	1
(10) 716-05.01	PAINTED PAVEMENT MARKING (4" LINE)	L.M.	2.8
(11) 716-12.02	ENHANCED FLATLINE THERMO PVMT MRKNG (6IN LINE)	L.M.	2.9
(8) 716-12.03	ENHANCED FLATLINE THERMO PVMT MRKNG (8IN BARRIER LINE)	L.F.	858
(11) 716-12.05	ENHANCED FLATLINE THERMO PVMT MRKNG (6IN DOTTED LINE)	L.F.	72
717-01	MOBILIZATION	LS	0.2
(12) 730-14.02	SAW SLOT	L.F.	685
(12) 730-14.03	LOOP WIRE	L.F.	1570


FOOTNOTES	
(1)	TO BE USED AS DIRECTED BY THE ENGINEER.
(2)	NO DIRT OR DEBRIS TO BE LEFT ON SHOULDER, THIS WORK TO BE PERFORMED BEFORE ALL OTHER OPERATIONS.
(3)	INCLUDES 0.4 TONS FOR PRIVATE DRIVES, CITY STREETS, AND BUSINESS ENTRANCES.
(4)	INCLUDES 36 TONS FOR PRIVATE DRIVES, CITY STREETS, AND BUSINESS ENTRANCES.
(5)	INCLUDES 30 TONS FOR PRIVATE DRIVES, CITY STREETS, AND BUSINESS ENTRANCES.
(6)	THE CONTRACTOR SHALL COMPLY WITH SECTION 712 OF THE STANDARD SPECIFICATIONS FOR ROAD AND BRIDGE CONSTRUCTION REGARDING TEMPORARY TRAFFIC CONTROL AND THE CURRENT EDITION OF THE MANUAL ON UNIFORM TRAFFIC CONTROL DEVICES.
(7)	THE CONTRACTOR IS RESPONSIBLE FOR THE STAKING OF CONSTRUCTION SIGNS. IN THE EVENT THAT A CONSTRUCTION AND/OR REGULATORY SIGN IS TEMPORARILY DESIGNATED NOT IN USE DURING THE CONSTRUCTION PHASE OF A PROJECT, THE CONTRACTOR SHALL CHOOSE A SIGN COVERING APPROVED BY THE ENGINEER. TEMPORARY SIGN COVERINGS SHALL NOT BE PAID FOR DIRECTLY BUT SHALL BE INCLUDED IN THE PRICE BID FOR ITEM NO. 712-06 (CONSTRUCTION).
(8)	THE CONTRACTOR MAY ELECT TO SUBSTITUTE PREFORMED PLASTIC FOR THERMOPLASTIC. PREFORMED PLASTIC SHALL BE PAID FOR AT THE SAME UNIT PRICE AS BID FOR THERMOPLASTIC.
(9)	ALL STOP BARS ON SIDE STREETS WILL BE RETRACED AS DIRECTED BY THE ENGINEER.
(10)	ITEM TO BE USED FOR TEMPORARY PAVEMENT MARKING.
(11)	ITEM TO BE USED AS PERMANENT MARKING FOR EDGELINES AND CENTERLINE.
(12)	ITEM TO BE USED FOR REPLACEMENT OF LOOP DETECTION AT L.M. 0.00 AND L.M. 0.56.

THERE ARE NO BRIDGES WITHIN THE PROJECT LIMITS

THERE ARE NO PROJECT COMMITMENTS ON THIS PROJECT

TYPE	YEAR	PROJECT NO.	SHEET NO.
RESURF	2025	STP-258(16)	2

SEALED BY

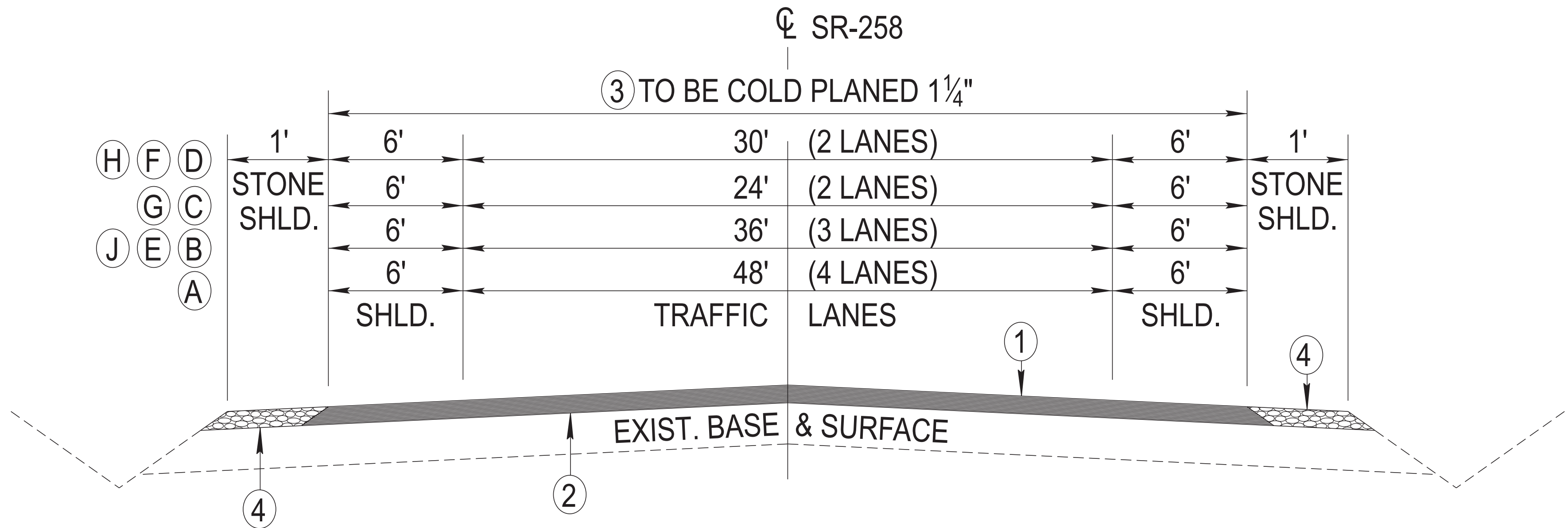


12/10/2024

STATE OF TENNESSEE
DEPARTMENT OF TRANSPORTATION

ESTIMATED
ROADWAY
QUANTITIES


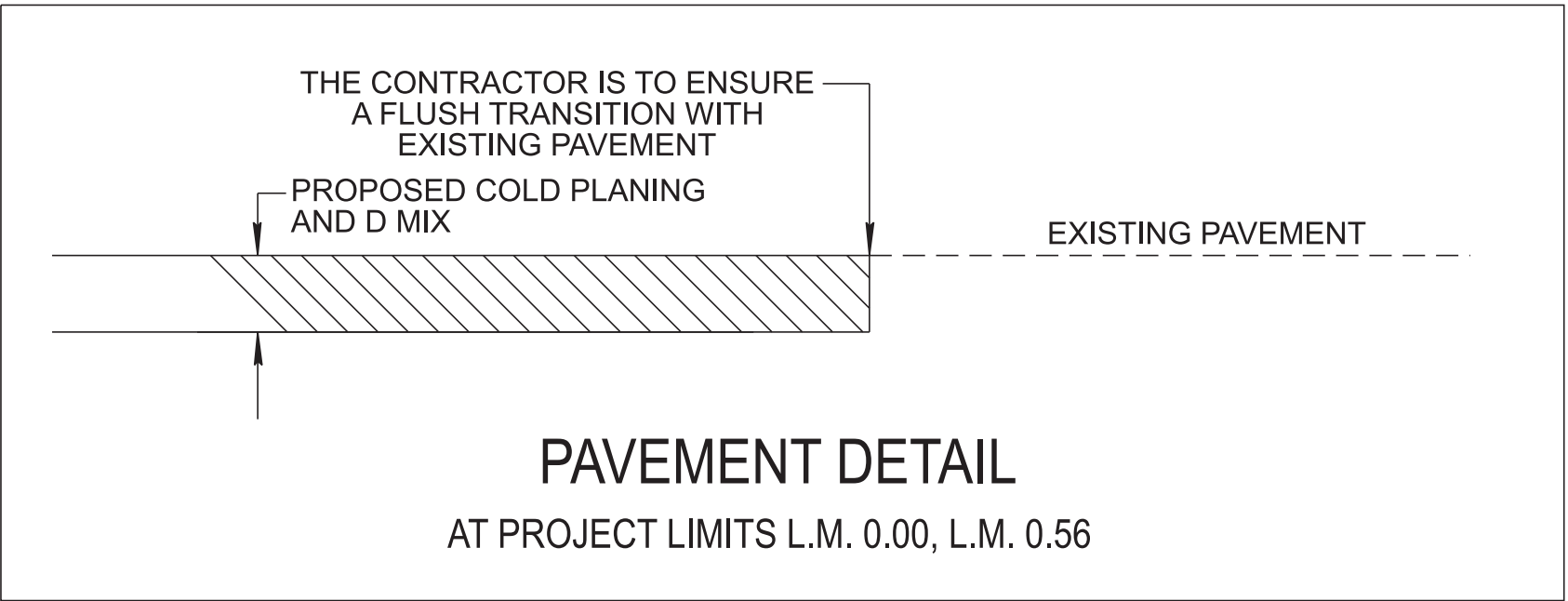
TYPE	YEAR	PROJECT NO.	SHEET NO.
RESURF	2025	STP-258(16)	2A



SR 258
TYPICAL SECTION

- ① L.M. 0.00 TO L.M. 0.09
- ② L.M. 0.09 TO L.M. 0.15
- ③ L.M. 0.15 TO L.M. 0.18
- ④ L.M. 0.18 TO L.M. 0.23
- ⑤ L.M. 0.23 TO L.M. 0.28
- ⑥ L.M. 0.28 TO L.M. 0.34
- ⑦ L.M. 0.34 TO L.M. 0.44
- ⑧ L.M. 0.44 TO L.M. 0.46
- ⑨ L.M. 0.46 TO L.M. 0.56

PROPOSED PAVEMENT SCHEDULE	
①	SURFACE @ 1.25" THICK (132.5 LB/S.Y.) 411-02.10 ACS MIX (PG70-22) GRADING D (TON)
②	TACK COAT 403-01 BITUMINOUS MATERIAL FOR TACK COAT (TC) (TON) SEE 403.05 FOR DETERMINING APPLICATION RATE IN THE FIELD
③	COLD PLANING @ 1.25" THICK (131.25 LB/S.Y.) 415-01.01 COLD PLANING BITUMINOUS PAVEMENT (TON)
④	MINERAL AGGREGATE @ 2.50" THICK (WHERE APPLICABLE) 303-01 MINERAL AGGREGATE, TYPE "A" BASE, GRADING "D"



NOT TO SCALE

**STATE OF TENNESSEE
DEPARTMENT OF TRANSPORTATION**

TYPICAL
SECTIONS AND
PAVEMENT
SCHEDULE

GENERAL NOTES

MISCELLANEOUS

- (2) THE CONTRACTOR SHALL BE REQUIRED TO REMOVE AND RESET MAILBOXES AND POSTS WHERE AND AS DIRECTED BY THE ENGINEER. COST TO BE INCLUDED IN PRICE BID FOR OTHER CONSTRUCTION ITEMS.
- (3) NOTHING IN THE GENERAL NOTES OR SPECIAL PROVISIONS SHALL RELIEVE THE CONTRACTOR FROM HIS RESPONSIBILITIES TOWARD THE SAFETY AND CONVENIENCE OF THE GENERAL PUBLIC AND THE RESIDENTS ALONG THE PROPOSED CONSTRUCTION AREA.

PAVEMENT MARKINGS

TEMPORARY PAVEMENT MARKINGS ON INTERMEDIATE LAYERS

- (1) TEMPORARY PAVEMENT LINE MARKINGS ON INTERMEDIATE LAYERS OF PAVEMENT SHALL BE REFLECTIVE TAPE OR REFLECTORIZED PAINT INSTALLED TO PERMANENT STANDARDS AT THE END OF EACH DAY’S WORK. SHORT, UNMARKED SECTIONS SHALL NOT BE ALLOWED. THESE MARKINGS WILL BE MEASURED AND PAID FOR UNDER ITEM NO. 716-05.01, PAINTED PAVEMENT MARKING (4” LINE), L.M.

FINAL PAVEMENT MARKING

- (6) THE CONTRACTOR WILL BE REQUIRED TO PERFORM THE FOLLOWING WORK:

a. SHOULDERS SHALL BE BROOMED AND DE-GRASSED AND MATERIAL SHALL BE PICKED UP AND REMOVED. THIS WILL BE PAID FOR UNDER ITEM NO. 208-01.05.

b. REMOVE ALL GARBAGE AND CONSTRUCTION DEBRIS FROM PROJECT. THE COST FOR THIS WILL BE INCLUDED IN THE PRICE BID FOR OTHER ITEMS OF CONSTRUCTION.
- (9) PERMANENT PAVEMENT LINE MARKINGS SHALL BE 6” ENHANCED FLATLINE THERMOPLASTIC INSTALLED TO PERMANENT STANDARDS AT THE END OF EACH DAY’S WORK. SHORT UNMARKED SECTIONS SHALL NOT BE ALLOWED. PAVEMENT MARKINGS WILL BE MEASURED AND PAID FOR UNDER ITEM NO. 716-12.02, ENHANCED FLATLINE THERMO PVMT MRKNG (6IN LINE), L.M. THE CONTRACTOR SHALL HAVE THE OPTION OF USING REFLECTORIZED PAINT INSTALLED TO PERMANENT STANDARDS AT THE END OF EACH DAY’S WORK AND THEN INSTALLING THE PERMANENT MARKINGS AFTER THE PAVING OPERATION IS COMPLETED. THE TEMPORARY MARKINGS FOR THE FINAL SURFACE WILL NOT BE MEASURED AND PAID FOR DIRECTLY, BUT THE COSTS ARE TO BE INCLUDED IN THE PRICE BID FOR THE PERMANENT MARKINGS.

PAVEMENT

PAVING

- (2) THE CONTRACTOR SHALL BE REQUIRED TO COLD PLANE AND PAVE IN THE DIRECTION OF TRAFFIC.

RESURFACING

- (4) WHERE DIRECTED BY THE TDOT ENGINEER, THE CONTRACTOR SHALL BE REQUIRED TO SHAPE PUBLIC SIDE ROADS, BUSINESS ENTRANCES, AND PRIVATE DRIVES, AS WELL AS CLEANING OF EXISTING DRAINS BEFORE PLACING MATERIALS. ALL COSTS ARE TO BE INCLUDED IN THE PRICE BID FOR OTHER ITEMS OF CONSTRUCTION.
- (5) ALL PUBLIC SIDE ROADS SHALL BE PAVED ONE PAVER WIDTH THROUGH THE INTERSECTION AS A MINIMUM. A SATISFACTORY TRANSITION FROM THE NEW PAVEMENT TO THE EXISTING GRADE OF THE INTERSECTING PUBLIC ROAD OR BUSINESS ENTRANCE SHALL BE PROVIDED. SHOULD THE PAVEMENT OF THE INTERSECTING PUBLIC ROAD BE DISTRESSED, THE RESURFACING WIDTH MAY BE INCREASED TO THE NORMAL RIGHT OF WAY LINE.
- (6) PRIVATE DRIVEWAYS, FIELD ENTRANCES, AND BUSINESS ENTRANCES WILL BE RESURFACED A PAVER WIDTH (LANE WIDTH) AS A MINIMUM. A PAVEMENT TAPER TO TRANSITION THE NEW PAVEMENT SHALL BE REQUIRED, IT SHALL BE BASED ON AN ADDITIONAL ONE FOOT OF WIDTH PER ONE INCH DEPTH OF PAVEMENT. IF THE SHOULDER IS NARROW ENOUGH THAT THE SUM OF THE SHOULDER AND THE TRANSITION ARE LESS THAN A PAVER WIDTH, THE TRANSITION SHALL OCCUR WITHIN THE PAVER WIDTH. IF THE SUM OF THE SHOULDER AND THE TRANSITION IS GREATER THAN A PAVER WIDTH (LANE WIDTH), THE TRANSITION SHALL OCCUR OUTSIDE OF THE PAVER WIDTH.
- (9) IN ALL CASES, THE LENGTH OF THE PAVEMENT TRANSITION, THE THICKNESS AND WIDTH OF THE RESURFACING AND ANY ADDITIONAL PAVEMENT MATERIALS SHALL BE AS DIRECTED BY THE TDOT ENGINEER.

SIGNING

- (12) ALL SIGNS WHICH INTERFERE WITH CONSTRUCTION WILL BE RELOCATED OUTSIDE LIMITS OF CONSTRUCTION BY THE CONTRACTOR. UPON COMPLETION OF CONSTRUCTION, THE CONTRACTOR WILL RESTORE THE SIGNS TO ORIGINAL LOCATION. THE CONTRACTOR SHALL CHECK WITH THE REGIONAL TRAFFIC ENGINEER PRIOR TO MOVING ANY PERMANENT SIGNS.

SIGNALIZATION

- (1) EQUIPMENT AND INSTALLATION OF TRAFFIC SIGNALS SHALL COMPLY WITH TDOT STANDARD SPECIFICATIONS, SECTION 730.
- (7) IF RESURFACING IS INCLUDED IN THE PROJECT, SIGNAL DETECTION LOOPS SHALL BE INSTALLED BEFORE THE FINAL SURFACE IS APPLIED.
- (11) THE PROJECT ENGINEER SHALL NOTIFY THE LOCAL GOVERNMENTAL AGENCY RESPONSIBLE FOR TRAFFIC CONTROL MAINTENANCE AT LEAST ONE DAY IN ADVANCE OF THE COLD PLANING ACTIVITY AT SIGNALIZED INTERSECTIONS WHERE DETECTOR LOOPS ARE ON THE PAVEMENT. THE MAINTAINING AGENCY WILL THEN BE RESPONSIBLE FOR DISCONNECTING THE LOOP DETECTORS AND MAKING ANY NECESSARY TIMING ADJUSTMENTS IN THE SIGNAL CONTROLLER PRIOR TO THE CONSTRUCTION.
- (12) THE PROJECT ENGINEER SHALL BE RESPONSIBLE FOR SUPPLYING THE CONTRACTOR WITH AS BUILT SIGNAL PLANS AT THE PRE-CONSTRUCTION CONFERENCE. THESE PLANS WILL PROVIDE THE CONTRACTOR WITH THE DESIRED LOCATION FOR DETECTOR LOOP REPLACEMENT.
- (14) LOOP REPLACEMENT SHALL BE IN ACCORDANCE WITH SECTION 730 OF THE STANDARD SPECIFICATIONS.

CONSTRUCTION WORK ZONE & TRAFFIC CONTROL


- (1) ADVANCED WARNING SIGNS SHALL NOT BE DISPLAYED MORE THAN FORTY-EIGHT (48) HOURS BEFORE PHYSICAL CONSTRUCTION BEGINS. SIGNS MAY BE ERECTED UP TO ONE WEEK BEFORE NEEDED, IF THE SIGN FACE IS FULLY COVERED.
- (2) IF THE CONTRACTOR MOVES OFF THE PROJECT, HE SHALL COVER OR REMOVE ALL UNNEEDED SIGNS AS DIRECTED BY THE ENGINEER. COSTS OF REMOVAL, COVERING, AND REINSTALLING SIGNS SHALL NOT BE MEASURED AND PAID FOR SEPARATELY, BUT ALL COSTS SHALL BE INCLUDED IN THE ORIGINAL UNIT PRICE BID FOR ITEM NO. 712-06, SIGNS (CONSTRUCTION) PER SQUARE FOOT.
- (3) A LONG TERM BUT SPORADIC USE WARNING SIGN, SUCH AS A FLAGGER SIGN, MAY REMAIN IN PLACE WHEN NOT REQUIRED PROVIDED THE SIGN FACE IS FULLY COVERED.
- (4) TRAFFIC CONTROL DEVICES SHALL NOT BE DISPLAYED OR ERECTED UNLESS RELATED CONDITIONS ARE PRESENT NECESSITATING WARNING.
- (5) USE OF BARRICADES, PORTABLE BARRIER RAILS, AND DRUMS SHALL BE LIMITED TO THE IMMEDIATE AREAS OF CONSTRUCTION WHERE A HAZARD IS PRESENT. THESE DEVICES SHALL NOT BE STORED ALONG THE ROADWAY WITHIN THIRTY (30) FEET OF THE EDGE OF THE TRAVELED WAY BEFORE OR AFTER USE UNLESS PROTECTED BY GUARDRAIL, BRIDGE RAIL, AND/OR BARRIERS INSTALLED FOR OTHER PURPOSES FOR ROADWAYS WITH CURRENT ADT’S LESS THAN 1500 AND DESIGN SPEED OF LESS THAN 60 MPH. THIS DISTANCE SHALL INCREASE TO FORTY-FIVE (45) FEET FOR ROADWAYS WITH CURRENT ADT’S OF 1500 OR GREATER AND DESIGN SPEED OF 60 MPH OR GREATER OR ON THE OUTSIDE OF A HORIZONTAL CURVE. THESE DEVICES SHALL BE REMOVED FROM THE CONSTRUCTION WORK ZONE WHEN THE ENGINEER DETERMINES THEY ARE NO LONGER NEEDED. WHERE THERE IS INSUFFICIENT RIGHT-OF-WAY TO PROVIDE FOR THIS REQUIRED SETBACK, THE CONTRACTOR SHALL DETERMINE THE ALTERNATE LOCATIONS AND REQUEST THE ENGINEER’S APPROVAL TO USE THEM.

- (6) THE CONTRACTOR SHALL NOT BE PERMITTED TO PARK ANY VEHICLES OR CONSTRUCTION EQUIPMENT DURING PERIODS OF INACTIVITY, WITHIN THIRTY (30) FEET OF THE EDGE OF PAVEMENT WHEN THE LANE IS OPEN TO TRAFFIC UNLESS PROTECTED BY GUARDRAIL, BRIDGE RAIL, AND/OR BARRIERS INSTALLED FOR OTHER PURPOSES FOR ROADWAYS WITH CURRENT ADT’S LESS THAN 1500 AND DESIGN SPEED OF LESS THAN 60 MPH. THIS DISTANCE SHALL BE INCREASED TO FORTY-FIVE (45) FEET FOR ROADWAYS WITH CURRENT ADT’S OF 1500 OR GREATER AND DESIGN SPEED OF 60 MPH OR GREATER OR ON THE OUTSIDE OF A HORIZONTAL CURVE. PRIVATELY OWNED VEHICLES SHALL NOT BE ALLOWED TO PARK WITHIN THIRTY (30) FEET OF AN OPEN TRAFFIC LANE AT ANY TIME UNLESS PROTECTED AS DESCRIBED ABOVE FOR ROADWAYS WITH CURRENT ADT’S LESS THAN 1500 AND DESIGN SPEED OF LESS THAN 60 MPH. THIS DISTANCE SHALL BE INCREASED TO FORTY-FIVE (45) FEET FOR ROADWAYS WITH CURRENT ADT’S OF 1500 OR GREATER AND DESIGN SPEED OF 60 MPH OR GREATER OR ON THE OUTSIDE OF A HORIZONTAL CURVE. WHERE THERE IS INSUFFICIENT RIGHT-OF-WAY TO PROVIDE FOR THIS REQUIRED SETBACK, THE CONTRACTOR SHALL DETERMINE THE ALTERNATE LOCATIONS AND REQUEST THE ENGINEER’S APPROVAL TO USE THEM.
- (7) ALL DETOUR AND CONSTRUCTION SIGNING SHALL BE IN STRICT ACCORDANCE WITH THE MANUAL ON UNIFORM TRAFFIC CONTROL DEVICES.
- (9) THE CONTRACTOR SHALL BE RESPONSIBLE FOR STAKING CONSTRUCTION SIGNS. THE COST OF THIS WORK SHALL BE INCLUDED IN ITEM NO. 712-06, SIGNS (CONSTRUCTION), S.F.

TYPE	YEAR	PROJECT NO.	SHEET NO.
RESURF	2025	STP-258(16)	2B

REV. 12-11-24: CHANGED NOTE NUMBERS FOR FINAL PAVEMENT MARKING NOTES; CHANGED PROJECT YEAR

SEALED BY



12/10/2024

STATE OF TENNESSEE
DEPARTMENT OF TRANSPORTATION

GENERAL
NOTES

SPECIAL NOTES

MISCELLANEOUS

- (1) THE CONTRACTOR SHALL TAKE EXTREME CARE WHEN WORKING AROUND EXISTING GUARDRAIL, HIGHWAY SIGNS, OR ANY DEPARTMENT OF TRANSPORTATION STRUCTURE TO AVOID DAMAGE DURING THE COURSE OF CONSTRUCTION. ANY DAMAGE WILL BE REPLACED OR REPAIRED AT HIS OWN EXPENSE.
- (2) ALL SIGNING AND PAVEMENT MARKINGS ARE TO BE IN ACCORDANCE WITH THE CURRENT EDITION OF THE MANUAL ON UNIFORM TRAFFIC CONTROL DEVICES.

PAVEMENT

RESURFACING

- (1) SURFACE IS TO BE CROWNED AS DIRECTED BY THE TDOT OPERATIONS DISTRICT ENGINEER.
- (2) THE CONTRACTOR WILL PLACE THE SPOT LEVELING WHERE AND AS DIRECTED BY THE TDOT OPERATIONS DISTRICT ENGINEER.
- (3) COLD PLANING IS TO BE DONE IMMEDIATELY PRIOR TO THE COMMENCEMENT OF PAVING OPERATIONS. COLD PLANED SURFACES ARE NOT TO BE LEFT EXPOSED FOR MORE THAN FOUR (4) CALENDAR DAYS (96 HOURS) BEFORE BEING OVERLAYED BY THE FIRST COURSE OF ASPHALT. IF NECESSARY, COLD PLANING OPERATIONS ARE TO BE SUSPENDED TO ALLOW PAVING OPERATIONS TO CATCH UP. AFTER COLD PLANING AND PRIOR TO ALLOWING USE BY TRAFFIC, THE CONTRACTOR WILL RAMP ASPHALT AROUND EXISTING UTILITIES TO ELIMINATE HAZARD TO VEHICLES. ALL COLD PLANING REQUIRED ON CITY STREETS OR SIDE RAODS WILL BE PAID FOR AT THE UNIT PRICE BID FOR ITEM NO. 415-01.01

CONSTRUCTION WORK ZONE & TRAFFIC CONTROL

- (1) ANY WORK REQUIRING LANE CLOSURES INCLUDING PAVEMENT MARKING OPERATIONS SHALL BE AT NON-PEAK HOURS (9:00 A.M. TO 3:00 P.M. OR 7:00 P.M. TO 6:00 A.M.) UNLESS OTHERWISE DIRECTED BY THE TDOT OPERATIONS DISTRICT ENGINEER.
- (2) THE CONSTRUCTION SIGNS, FLAGMEN AND OTHER TRAFFIC CONTROL DEVICES WILL BE IN ACCORDANCE WITH THE CURRENT EDITION OF THE MANUAL ON UNIFORM TRAFFIC CONTROL DEVICES.
- (3) ONE ADVANCE ROAD CONSTRUCTION AHEAD SIGN IS TO BE PLACED IN ALL LOCAL SIDE ROADS PRIOR TO THEIR INTERSECTION WITH THE PROPOSED PROJECT. LOCATION TO BE DETERMINED IN THE FIELD BY THE ENGINEER OR CONTRACTORS' SUPERINTENDENT.

WORK RESTRICTIONS

- (1) CONSTRUCTION ACTIVITIES SHALL NOT INTERFERE WITH SCHOOL OR WORK TRAFFIC EITHER A.M. OR P.M. OR AS DIRECTED BY THE ENGINEER.

UTILITY

- (2) UNLESS OTHERWISE NOTED, ALL UTILITY ADJUSTMENTS WILL BE PERFORMED BY THE UTILITY OR ITS REPRESENTATIVE. THE CONTRACTOR AND UTILITY OWNERS WILL BE REQUIRED TO COOPERATE WITH EACH OTHER IN ORDER TO EXPEDITE THE WORK REQUIRED BY THIS CONTRACT. ON CONTRACTS WHERE CONSTRUCTION STAKES, LINES, AND GRADES ARE CONTRACT ITEMS, THE CONTRACTOR WILL BE REQUIRED TO PROVIDE RIGHT-OF-WAY OR SLOPE STAKES, DITCH OR STREAM BED GRADES, OR OTHER ESSENTIAL SURVEY STAKING TO PREVENT CONFLICTS WITH THE HIGHWAY CONSTRUCTION. FREQUENTLY, THIS WILL BE REQUIRED AS THE FIRST ITEM OF WORK AND AT ANY LOCATION ON THE PROJECT DIRECTED BY THE ENGINEER.
- (3) THE CONTRACTOR WILL PROVIDE ALL NECESSARY PROTECTIVE MEASURES TO SAFEGUARD EXISTING UTILITIES FROM DAMAGE DURING CONSTRUCTION OF THIS PROJECT. IN THE EVENT THAT SPECIAL EQUIPMENT IS REQUIRED TO WORK OVER AND AROUND THE UTILITIES, THE CONTRACTOR WILL BE REQUIRED TO FURNISH SUCH EQUIPMENT. THE COST OF PROTECTING UTILITIES FROM DAMAGE AND FURNISHING SPECIAL EQUIPMENT WILL BE INCLUDED IN THE PRICE BID FOR OTHER ITEMS OF CONSTRUCTION.

- (4) PRIOR TO SUBMITTING HIS BID, THE CONTRACTOR WILL BE SOLELY RESPONSIBLE FOR CONTACTING OWNERS OF ALL AFFECTED UTILITIES IN ORDER TO DETERMINE THE EXTENT TO WHICH UTILITY RELOCATIONS AND/OR ADJUSTMENTS WILL HAVE UPON THE SCHEDULE OF WORK FOR THE PROJECT. WHILE SOME WORK MAY BE REQUIRED 'AROUND' UTILITY FACILITIES THAT WILL REMAIN IN PLACE, OTHER UTILITY FACILITIES MAY NEED TO BE ADJUSTED CONCURRENTLY WITH THE CONTRACTOR'S OPERATIONS. ADVANCE CLEAR CUTTING MAY BE REQUIRED BY THE ENGINEER AT ANY LOCATION WHERE CLEARING IS CALLED FOR IN THE SPECIFICATIONS AND CLEAR CUTTING IS NECESSARY FOR A UTILITY RELOCATION. ANY ADDITIONAL COST WILL BE INCLUDED IN THE UNIT PRICE BID FOR THE CLEARING ITEM SPECIFIED IN THE PLANS.
- (5) THE CONTRACTOR SHALL NOTIFY EACH INDIVIDUAL UTILITY OWNER OF HIS PLAN OF OPERATION IN THE AREA OF THE UTILITIES. PRIOR TO COMMENCING WORK, THE CONTRACTOR SHALL CONTACT THE UTILITY OWNERS AND REQUEST THEM TO PROPERLY LOCATE THEIR RESPECTIVE UTILITY ON THE GROUND. THIS NOTIFICATION SHALL BE GIVEN AT LEAST THREE (3) BUSINESS DAYS PRIOR TO COMMENCEMENT OF OPERATIONS AROUND THE UTILITY IN ACCORDANCE WITH TCA 65-31-106. NOTIFICATION BY CALLING THE TENNESSEE ONE CALL SYSTEM, INC AT 1-800-351-1111 WILL BE REQUIRED.

PAVEMENT EDGE DROP-OFF TRAFFIC CONTROL NOTES

- (1) DIFFERENCES IN ELEVATION BETWEEN ADJACENT TRAFFIC LANES OR TRAFFIC LANE AND SHOULDER WHERE THE TRAFFIC LANE IS BEING USED BY TRAFFIC, CAUSED BY BASE, PAVING OR RESURFACING:
1. DIFFERENCES IN ELEVATION BETWEEN ADJACENT ROADWAY ELEMENTS GREATER THAN 0.75 INCH AND NOT EXCEEDING 1.75 INCHES:

a. WARNING SIGNS, UNEVEN LANES (W8-11) AND/OR SHOULDER DROP-OFF WITH PLAQUE (W8-17 AND W8-17P), SHALL BE PLACED IN ADVANCE OF AND THROUGHOUT THE EXPOSED AREA. MAXIMUM SPACING BETWEEN SIGNS SHALL BE 2,000 FEET WITH A MINIMUM OF 2 SIGNS PER EXPOSED AREA. WHERE UNEVEN PAVEMENT IS ENCOUNTERED, SIGNS SHALL BE PLACED ON EACH SIDE OF THE ROADWAY.

b. DIFFERENCES IN ELEVATION BETWEEN ADJACENT TRAFFIC LANES BEING UTILIZED BY TRAFFIC CAUSED BY ADDED PAVEMENT SHALL BE ELIMINATED WITHIN THREE WORKDAYS.

c. DIFFERENCES IN ELEVATION BETWEEN ADJACENT TRAFFIC LANES BEING UTILIZED BY TRAFFIC CAUSED BY COLD PLANING SHALL BE ELIMINATED WITHIN THREE WORKDAYS.

d. WHEN THE DIFFERENCE IN ELEVATION IS BETWEEN THE TRAFFIC LANE BEING UTILIZED BY TRAFFIC AND SHOULDER THE DIFFERENCE IN ELEVATION SHALL BE ELIMINATED WITHIN SEVEN WORKDAYS AFTER THE CONDITION IS CREATED.

UTILITY OWNERS

CABLE & FIBER:

COMCAST (XFINITY)

660 MAINSTREAM DRIVE

NASHVILLE, TN 37228

CONTACT: GARY MCKINNEY

OFFICE PHONE: 615 459 6397

Email: NAS-NASHVILLECONSTRUCTIONBETTERMENTS@COMCAST.COM

ELECTRIC:

CUMBERLAND ELECTRIC MEMBERSHIP CORP.

1940 MADISON STREET

CLARKSVILLE, TN 37043

CONTACT: JONATHAN FIELDER

OFFICE PHONE: 931 645 2481 EXT. 1117

Email: JFIELDER@CEMC.ORG

SEWER

CITY OF WHITE HOUSE

725 INDUSTRIAL DRIVE

WHITE HOUSE, TN 37188

CONTACT: ANDY CIESLAK

OFFICE PHONE: 615 672 3654

Email: ACIESLAK@WHITEHOUSETN.GOV

WATER & SEWER:

WHITE HOUSE UTILITY DISTRICT

3303 HIGHWAY 31 W

WHITEHOUSE, TN 37188

CONTACT: PAT HARRELL

OFFICE PHONE: 615 672 4110 EXT. 232

Email: PHARRELL@WHUD.ORG

CONTACT: DANNY MILLER

OFFICE PHONE: 615 672 4110 EXT. 261

Email: DMILLER@WHUD.ORG

GAS:

CITY OF SPRINGFIELD GAS DEPARTMENT

1311 R W GORDON DR.

SPRINGFIELD, TN 37172

CONTACT: GREG RIDDLE

OFFICE PHONE: 615 382 1621

CELL PHONE: 615 351 7604

Email: GREG.RIDDLE@SPRINGFIELDTN.GOV

TELEPHONE:

AT&T

116 SOUTH CANNON AVENUE

MURFREESBORO, TN 37129

CONTACT: KENNETH LEE KORNEGAY

OFFICE PHONE: 615 848 2082

Email: KK4096@ATT.COM

ELECTRIC:

TENNESSEE VALLEY AUTHORITY

1101 MARKET STREET, MR-4G

CHATTANOOGA, TN 37402

CONTACT: STEPHEN WILLIAMS

CELL PHONE: 662 255 6272

Email: SEWILLIAMS@TVA.GOV

FIBER OPTICS:

AT&T FIBER

360 GEES MILL BUSINESS PKWY

CONYERS, GA 30013

CONTACT: TRINA IVEY

CELL PHONE: 678 641 5522

Email: KI2863@ATT.COM

FIBER OPTICS:

LUMEN (FORMERLY CENTURYLINK)

2530 PERIMETER PLACE DRIVE

NASHVILLE, TN 37214

CONTACT: JEFFREY CANNON

OFFICE PHONE: 615 263 1128

CELL PHONE: 615 419 6617

Email: JEFFREY.CANNON@LUMEN.COM


CONTACT: RUSS WHEAT

CELL PHONE: 803 206 9563

Email: RUSS.WHEAT@LUMEN.COM

TYPE	YEAR	PROJECT NO.	SHEET NO.
RESURF	2025	STP-258(16)	2C

SEALED BY



12/10/2024

STATE OF TENNESSEE
DEPARTMENT OF TRANSPORTATION

SPECIAL
NOTES

ENVIRONMENTAL NOTES

ENVIRONMENTAL GENERAL NOTES

NATURAL RESOURCES

- (4) THE OPERATION OF EQUIPMENT IN WATERS OF THE STATE/U.S., INCLUDING WETLANDS AND EPHEMERAL, INTERMITTENT, AND PERENNIAL STREAMS, IS NOT ALLOWED.
- (9) THE CONTRACTOR SHALL TAKE APPROPRIATE STEPS PRIOR TO ANY CONSTRUCTION AND MAINTENANCE ACTIVITIES TO ENSURE THAT ENVIRONMENTAL FEATURES (E.G., STREAMS, WETLANDS, SPRINGS, ETC.) ARE NOT IMPACTED BEYOND PERMITTED LOCATIONS. IF THE CONTRACTOR OR TDOT INSPECTOR IS UNSURE OF THE IDENTITY OF AN ENVIRONMENTAL FEATURE, THE INSPECTOR SHALL CONTACT THE TDOT REGION ENVIRONMENTAL TECH GROUP IMMEDIATELY.

SPECIES

- (11) SHOULD CLIFF SWALLOW OR BARN SWALLOW NESTS, EGGS, OR BIRDS (YOUNG AND ADULTS) BE PRESENT, THE CONTRACTOR SHALL CONTACT THE REGIONAL ECOLOGY OFFICE TO DETERMINE IF SEASONAL RESTRICTIONS WILL BE NECESSARY. GENERALLY, BIRDS, NESTS, AND EGGS MAY NOT BE DISTURBED BETWEEN APRIL 15 AND JULY 31. FROM AUGUST 1 TO APRIL 14, NESTS CAN BE REMOVED OR DESTROYED SO LONG AS BIRDS OR EGGS ARE NOT PRESENT, AND MEASURES IMPLEMENTED TO PREVENT FUTURE NEST BUILDING AT THE SITE (I.E., CLOSING OFF AREA USING NETTING).
- (12) IF THE REMOVAL OF ANY TREES WITH A DIAMETER AT BREAST HEIGHT (DBH) GREATER THAN 3 INCHES IS DEEMED NECESSARY THE TDOT SUPERVISOR SHALL CONTACT THE TDOT ENVIRONMENTAL DIVISION, ECOLOGY SECTION IMMEDIATELY.

PERMITS, PLANS & RECORDS

- (15) IF A CHANGE IN PROJECT SCOPE OCCURS DURING CONSTRUCTION, INCLUDING VALUE ENGINEERING, THE TDOT PERMIT SECTION SHALL BE CONTACTED TO DETERMINE WHETHER PERMIT REVISIONS ARE NEEDED. THE ROADWAY DESIGN DIVISION SHALL BE CONTACTED TO DETERMINE IF

ENVIRONMENTAL SPECIAL NOTES

ENVIRONMENTAL

- (1) STAFF FROM THE TDOT ENVIRONMENTAL DIVISION COMPLIANCE AND FIELD SERVICES OFFICE SHALL BE INVITED TO ALL PRE-CONSTRUCTION MEETINGS.

ECOLOGY

- (2) STAFF FROM THE TDOT ENVIRONMENTAL DIVISION OR A DESIGNEE SHALL ADVISE THE CONTRACTOR DURING THE PRE-CONSTRUCTION MEETING WHEN ENVIRONMENTAL DIVISION PERSONNEL OR A DESIGNATED CONSULTANT WILL NEED TO BE ONSITE FOR WORK BEING DONE WHICH COULD AFFECT WATERS OF THE STATE/U.S. OR SPECIES.
- (3) STAFF FROM THE TDOT ENVIRONMENTAL DIVISION OR A DESIGNEE SHALL ATTEND THE PRE-CONSTRUCTION MEETING FOR ALL PROJECTS WHICH HAVE THREATENED OR ENDANGERED SPECIES OR CRITICAL HABITAT PROXIMAL TO SCHEDULED WORK. THIS WILL PROVIDE THE OPPORTUNITY TO ENSURE THAT PERSONNEL INCLUDING THE CONTRACTOR'S PERSONNEL AND SUBCONTRACTORS ARE MADE AWARE OF THE NECESSARY PRECAUTIONS THAT MUST BE FOLLOWED.
- (4) ALL PROJECTS WITH LEGALLY PROTECTED SPECIES OR CRITICAL HABITAT IDENTIFIED SHALL HAVE MEASURES IN PLACE TO CONTAIN CONCRETE DUST, CEMENT DUST AND ALL OTHER MATERIALS. THESE MATERIALS ARE NOT ALLOWED TO ENTER WATERS OF THE STATE/U.S.

SCOPE OF WORK

- (6) THIS PROJECT INCLUDES COLD PLANING, PAVING, STRIPING, SIGNAL LOOP REPLACEMENT, TRAFFIC CONTROL, AND BROOMING AND DEGRASSING.

EROSION PREVENTION AND SEDIMENT CONTROL GENERAL NOTES

DISTURBED AREA

- (1) IF DISTURBED ACREAGE IS EQUAL TO ONE ACRE OR MORE, PLEASE CONTACT TDOT ENVIRONMENTAL DIVISION, PERMITS SECTION AS SOON AS POSSIBLE BECAUSE AN NPDES PERMIT WILL BE REQUIRED.

SEDIMENT CONTROL


- (6) EPSC MEASURES SHALL BE INSTALLED AND FUNCTIONAL PRIOR TO ANY EARTH MOVING OPERATIONS AND SHALL BE MAINTAINED THROUGHOUT THE CONSTRUCTION PERIOD EXCEPT AS SUCH WORK MAY BE NECESSARY TO INSTALL EPSC MEASURES.
- (8) THE CONTRACTOR SHALL ESTABLISH AND MAINTAIN A PROACTIVE METHOD TO PREVENT THE OFFSITE MIGRATION OR DEPOSIT OF SEDIMENT OFF THE PROJECT LIMITS (E.G. R.O.W., EASEMENTS, ETC.), INTO WATERS OF THE STATE/U.S., OR ONTO ROADWAYS USED BY THE GENERAL PUBLIC. IF SEDIMENT ESCAPES THE CONSTRUCTION SITE, OFFSITE ACCUMULATIONS OF SEDIMENT THAT HAVE NOT REACHED A STREAM MUST BE REMOVED AT A FREQUENCY SUFFICIENT TO MINIMIZE OFFSITE IMPACTS (E.G., FUGITIVE SEDIMENT THAT HAS ESCAPED THE CONSTRUCTION SITE AND HAS COLLECTED IN A STREET MUST BE REMOVED SO THAT IT IS NOT SUBSEQUENTLY WASHED INTO STORM SEWERS AND STREAMS BY THE NEXT RAIN AND/OR SO THAT IT DOES NOT POSE A SAFETY HAZARD TO USERS OF PUBLIC STREETS). ARRANGEMENTS CONCERNING REMOVAL OF SEDIMENT ON ADJOINING PROPERTY MUST BE NEGOTIATED WITH THE ADJOINING PROPERTY OWNER BEFORE REMOVAL OF SEDIMENT.

GOOD HOUSEKEEPING MEASURES & WASTE DISPOSAL

- (29) THE CONTRACTOR SHALL ESTABLISH AND MAINTAIN A PROACTIVE METHOD TO PREVENT LITTER AND CONSTRUCTION WASTES FROM ENTERING WATERS OF THE STATE/U.S. THESE MATERIALS SHALL BE REMOVED FROM STORMWATER EXPOSURE PRIOR TO ANTICIPATED STORM EVENTS OR BEFORE BEING CARRIED OFFSITE BY WIND, OR OTHERWISE PREVENTED FROM BECOMING A POLLUTANT SOURCE FOR STORMWATER DISCHARGES. AFTER USE, MATERIALS USED FOR EPSC SHALL BE REMOVED FROM THE SITE.
- (30) THE CONTRACTOR SHALL TAKE APPROPRIATE STEPS TO ENSURE THAT PETROLEUM PRODUCTS OR OTHER CHEMICAL POLLUTANTS ARE PREVENTED FROM ENTERING WATERS OF THE STATE/U.S. ALL EQUIPMENT REFUELING, SERVICING, AND STAGING AREAS SHALL COMPLY WITH ALL LOCAL, STATE, AND FEDERAL LAWS, RULES, REGULATIONS, AND ORDINANCES, INCLUDING THOSE OF THE NATIONAL FIRE PROTECTION ASSOCIATION. APPROPRIATE CONTAINMENT MEASURES FOR THESE AREAS SHALL BE USED.
- (31) CONTRACTORS SHALL PROVIDE DESIGNATED TRUCK WASHOUT AREAS ON THE SITE. THESE AREAS MUST BE SELF CONTAINED, NOT CONNECTED TO ANY STORMWATER OUTLET OF THE SITE, AND PROPERLY SIGNED. WASH DOWN OR WASTE DISCHARGE OF CONCRETE TRUCKS SHALL NOT BE PERMITTED ONSITE UNLESS PROPER SETTLEMENT AREAS HAVE BEEN PROVIDED IN ACCORDANCE WITH BOTH STATE AND FEDERAL REGULATIONS.
- (32) WHEEL WASH WATER SHALL BE COLLECTED AND ALLOWED TO SETTLE OUT SUSPENDED SOLIDS PRIOR TO DISCHARGE. WHEEL WASH WATER SHALL NOT BE DISCHARGED DIRECTLY INTO ANY STORMWATER SYSTEM OR STORMWATER TREATMENT SYSTEM.
- (33) IF PORTABLE SANITARY FACILITIES ARE PROVIDED ON CONSTRUCTION SITES, SANITARY WASTE SHALL BE COLLECTED FROM THE PORTABLE UNITS IN A TIMELY MANNER BY A LICENSED WASTE MANAGEMENT CONTRACTOR OR AS REQUIRED BY ANY REGULATIONS. THE CONTRACTOR SHALL OBTAIN ANY AND ALL NECESSARY PERMITS TO DISPOSE OF SANITARY WASTE.
- (34) ONLY CONSTRUCTION PRODUCTS NEEDED SHALL BE STORED ONSITE BY THE CONTRACTOR. THE CONTRACTOR SHALL STORE ALL MATERIALS UNDER COVER AND IN APPROPRIATE CONTAINERS. PRODUCTS MUST BE STORED IN ORIGINAL CONTAINERS AND LABELED. MATERIAL MIXING SHALL BE CONDUCTED IN ACCORDANCE WITH THE MANUFACTURER'S RECOMMENDATIONS. THE CONTRACTOR'S RESPONSIBLE PARTY SHALL INSPECT MATERIALS STORAGE AREAS REGULARLY TO ENSURE PROPER USE AND DISPOSAL.
- (35) WHEN POSSIBLE, ALL PRODUCTS SHALL BE USED COMPLETELY BEFORE PROPERLY DISPOSING OF THE CONTAINER OFFSITE. THE MANUFACTURER'S DIRECTIONS FOR DISPOSAL OF MATERIALS AND CONTAINERS SHALL BE FOLLOWED.
- (36) ALL PAINT CONTAINERS SHALL BE TIGHTLY SEALED AND STORED WHEN NOT REQUIRED FOR USE. EXCESS PAINT SHALL BE DISPOSED OF ACCORDING TO THE MANUFACTURER'S INSTRUCTIONS AND APPLICABLE STATE AND LOCAL REGULATIONS.

- (37) ALL HAZARDOUS WASTE MATERIALS SHALL BE DISPOSED OF IN A MANNER WHICH IS COMPLIANT WITH LOCAL OR STATE REGULATIONS. SITE PERSONNEL SHALL BE INSTRUCTED IN THESE PRACTICES, AND THE INDIVIDUAL DESIGNATED AS THE CONTRACTOR'S RESPONSIBLE PARTY SHALL BE RESPONSIBLE FOR SEEING THAT THESE PRACTICES ARE FOLLOWED. THE CONTRACTOR SHALL OBTAIN ANY AND ALL NECESSARY PERMITS TO DISPOSE OF HAZARDOUS MATERIAL.
- (38) OPEN BURNING IS PROHIBITED UNLESS IT IS SPECIFICALLY ALLOWED BY LAW. IF ALLOWED, NATURAL VEGETATION, TREES, AND UNTREATED LUMBER SHALL BE THE ONLY MATERIALS THAT CAN BE OPEN BURNED. THE CONTRACTOR SHALL BE RESPONSIBLE FOR OBTAINING ALL APPLICABLE STATE AND LOCAL PERMITS PRIOR TO ANY BURNING.
- (39) DISPOSAL OF ONSITE VEGETATION AND TREES BY CHIPPING THEM INTO MULCH IS PREFERABLE TO OPEN BURNING. THIS MULCH MAY BE USED AS AN ONSITE SOIL STABILIZATION MEASURE WHERE APPROPRIATE.
- (40) WASTE MATERIAL (EARTH, ROCK, ASPHALT, CONCRETE, ETC.) NOT REQUIRED FOR THE CONSTRUCTION OF THE PROJECT WILL BE DISPOSED OF BY THE CONTRACTOR. IMPACTS TO WATERS OF THE STATE/U.S. SHALL BE AVOIDED IF POSSIBLE. IF UNAVOIDABLE, THE CONTRACTOR WILL OBTAIN ANY AND ALL NECESSARY PERMITS INCLUDING, BUT NOT LIMITED TO NPDES, AQUATIC RESOURCES ALTERATION PERMIT(S), CORPS OF ENGINEERS SECTION 404 PERMITS, AND TVA SECTION 26A PERMITS TO DISPOSE OF WASTE MATERIALS.

TYPE	YEAR	PROJECT NO.	SHEET NO.
RESURF	2025	STP-258(16)	2D



STATE OF TENNESSEE
DEPARTMENT OF TRANSPORTATION

ENVIRONMENTAL
NOTES

ENVIRONMENTAL NOTES (CONT.)


EPSC GENERAL NOTES CONT.

SPILL PREVENTION, MANAGEMENT & NOTIFICATION

- (44) ALL ONSITE VEHICLES SHALL BE MONITORED FOR LEAKS AND RECEIVE REGULAR PREVENTIVE MAINTENANCE TO REDUCE THE CHANCE OF LEAKAGE AND SPILLS.
- (45) FOR ALL HAZARDOUS MATERIALS STORED ONSITE, THE MANUFACTURER'S RECOMMENDED METHODS FOR SPILL CLEAN UP SHALL BE CLEARLY POSTED. SITE PERSONNEL SHALL BE MADE AWARE OF THE PROCEDURES AND THE LOCATIONS OF THE INFORMATION AND CLEANUP SUPPLIES.
- (46) APPROPRIATE CLEANUP MATERIALS AND EQUIPMENT SHALL BE MAINTAINED BY THE CONTRACTOR IN THE MATERIALS STORAGE AREA ONSITE AND UNDER COVER. SPILL RESPONSE EQUIPMENT SHALL BE INSPECTED AND MAINTAINED BY THE CONTRACTOR AS NECESSARY TO REPLACE ANY MATERIALS USED IN SPILL RESPONSE ACTIVITIES.
- (47) ALL SPILLS SHALL BE CLEANED IMMEDIATELY AFTER DISCOVERY AND THE MATERIALS DISPOSED OF PROPERLY. THE SPILL AREA SHALL BE KEPT WELL VENTILATED AND PERSONNEL WILL WEAR APPROPRIATE PROTECTIVE CLOTHING TO PREVENT INJURY FROM CONTACT WITH A HAZARDOUS SUBSTANCE.
- (48) THE CONTRACTOR'S RESPONSIBLE PARTY SHALL BE THE SPILL PREVENTION AND CLEANUP COORDINATOR. THE CONTRACTOR IS RESPONSIBLE FOR ENSURING THAT THE SITE SUPERINTENDENT HAS HAD APPROPRIATE TRAINING FOR HAZARDOUS MATERIALS HANDLING, SPILL MANAGEMENT, AND CLEANUP.
- (49) IF AN OIL SHEEN IS OBSERVED ON SURFACE WATER (E.G. SETTLING PONDS, DETENTION PONDS, SWALES), ACTION SHALL BE TAKEN IMMEDIATELY TO REMOVE THE MATERIAL CAUSING THE SHEEN. THE CONTRACTOR SHALL USE APPROPRIATE MATERIALS TO CONTAIN AND ABSORB THE SPILL. THE SOURCE OF THE OIL SHEEN WILL ALSO BE IDENTIFIED AND REMOVED OR REPAIRED AS NECESSARY TO PREVENT FURTHER RELEASES.
- (50) FERTILIZERS SHALL BE APPLIED ONLY IN THE AMOUNTS SPECIFIED. ONCE APPLIED, FERTILIZERS SHALL BE WORKED INTO THE SOIL TO LIMIT THE EXPOSURE TO STORMWATER.
- (51) IF A SPILL OCCURS THE CONTRACTOR'S RESPONSIBLE PARTY SHALL BE RESPONSIBLE FOR COMPLETING THE SPILL REPORTING FORM AND FOR REPORTING THE SPILL TO THE TDOT PROJECT RESPONSIBLE PARTY. ALL SPILLS MUST BE REPORTED TO THE APPROPRIATE AGENCY, AND MEASURES SHALL BE TAKEN IMMEDIATELY TO PREVENT THE POLLUTION OF WATERS OF THE STATE/U.S., INCLUDING GROUNDWATER, SHOULD A SPILL OCCUR.
- (52) WHERE A RELEASE CONTAINING A HAZARDOUS SUBSTANCE IN AN AMOUNT EQUAL TO OR IN EXCESS OF A REPORTABLE QUANTITY ESTABLISHED UNDER EITHER 40 CFR 117 OR 40 CFR 302 OCCURS DURING A 24 HOUR PERIOD, SEE THE LATEST TENNESSEE GENERAL PERMIT NO. TNR100000 STORMWATER DISCHARGES FROM CONSTRUCTION ACTIVITIES SECTION 5.1 FOR REPORTING REQUIREMENTS.
- (53) CONTRACTOR'S BULK FUEL AND PETROLEUM PRODUCTS STORED ONSITE OR ADJACENT TO THE R.O.W. IN ABOVE GROUND STORAGE CONTAINERS WITH A COMBINED CAPACITY OF 1320 GALLONS OR MORE SHALL HAVE SECONDARY CONTAINMENT. THE CONTRACTOR SHALL BE RESPONSIBLE FOR PREPARING A SPILL PREVENTION CONTROL AND COUNTERMEASURE (SPCC) PLAN FOR THE BULK STORAGE AND BE SOLELY RESPONSIBLE FOR OBTAINING ANY NECESSARY LOCAL, STATE, AND FEDERAL PERMITS. THE SPCC PLAN AND/OR PERMITS SHALL BE KEPT ONSITE AND A COPY PROVIDED TO THE TDOT PROJECT RESPONSIBLE PARTY PRIOR TO STORING 1320 GALLONS ON SITE.

TYPE	YEAR	PROJECT NO.	SHEET NO.
RESURF	2025	STP-258(16)	2D1

SEALED BY



12/10/2024


STATE OF TENNESSEE
DEPARTMENT OF TRANSPORTATION

ENVIRONMENTAL
NOTES

TYPE	YEAR	PROJECT NO.	SHEET NO.
RESURF	2025	STP-258(16)	2E

TRAFFIC CONTROL SIGN TABULATION (RESURFACING)					
M.U.T.C.D. SIGN NO.	LEGEND \ DESCRIPTION	SIZE IN INCHES		S.F.	TOTAL NUMBER REQUIRED
		L	x W		ITEM NO. 712-06 S.F.
G20-1	ROAD WORK NEXT 1 MILES	48"	x 24"	8	2
G20-2	END ROAD WORK	48"	x 24"	8	7
W8-11	UNEVEN LANES	48"	x 48"	16	2
W8-15	GROOVED PAVEMENT	48"	x 48"	16	2
W8-15P	MOTORCYCLE PLAQUE	30"	x 24"	5	2
W20-1	ROAD WORK 1/2 MILE	48"	x 48"	16	3
W20-1	ROAD WORK 1000 FT	48"	x 48"	16	3
W20-1	ROAD WORK 500 FT	48"	x 48"	16	3
W20-1	ROAD WORK AHEAD	48"	x 48"	16	4
W20-4	ONE LANE ROAD 1000 FT - PORTABLE	48"	x 48"	16	2
W20-7	FLAGGER SYMBOL - PORTABLE	48"	x 48"	16	2
W21-2	FRESH OIL - PORTABLE	48"	x 48"	16	2
TOTAL					450

SEALED BY

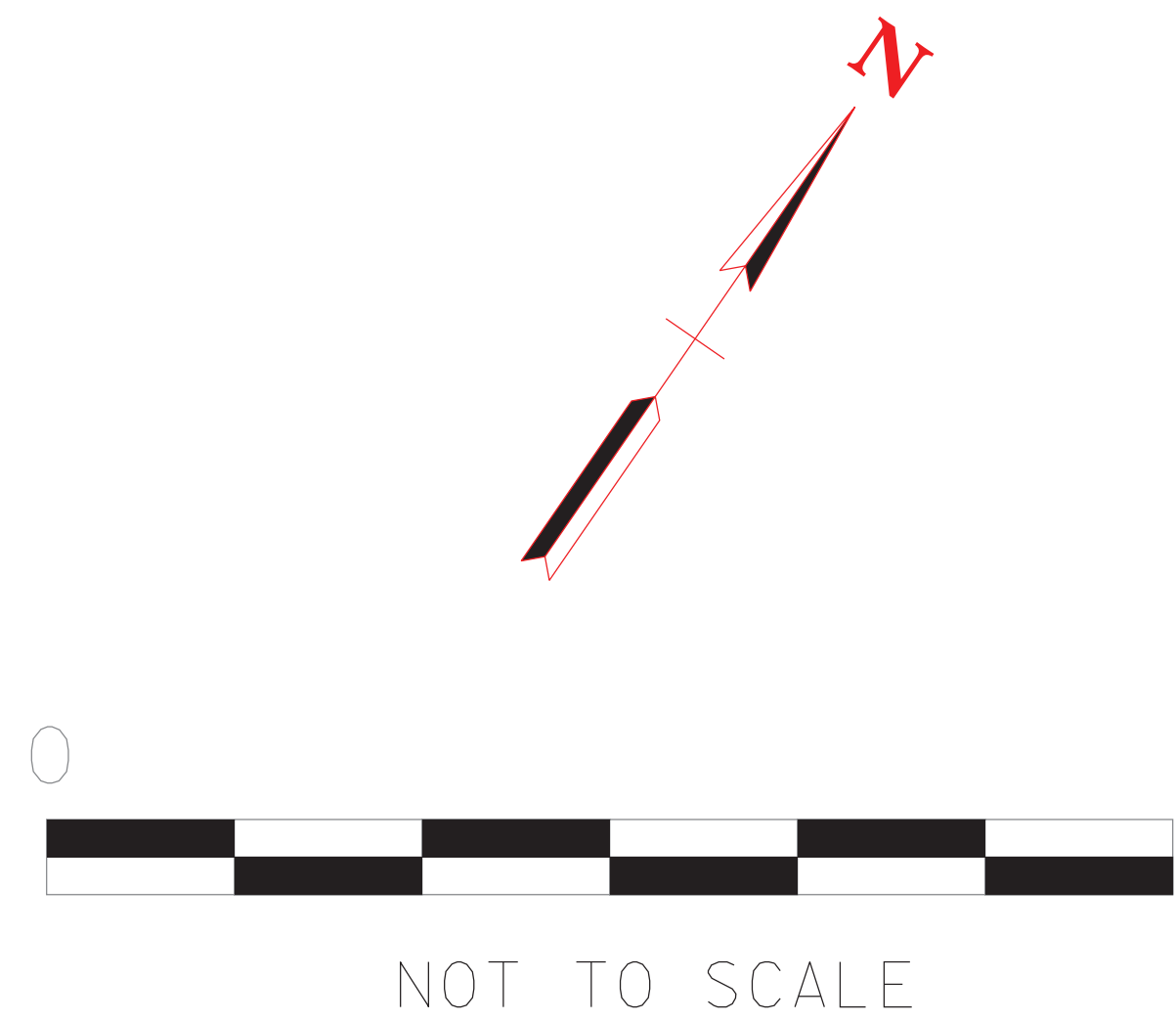


12/10/2024

STATE OF TENNESSEE
DEPARTMENT OF TRANSPORTATION

TABULATED
QUANTITIES

TYPE	YEAR	PROJECT NO.	SHEET NO.
RESURF	2025	STP-258(16)	2F



STATE ROUTE 258
0.000 LOG MILE TO 0.284 LOG MILE
ROBERTSON COUNTY

REFERENCE STANDARD DRAWING
T-M-1, T-M-3 AND T-M-4

FOR REFERENCE ONLY
PROVIDED BY TDOT REGION TRAFFIC


SEALED BY

STATE OF TENNESSEE
DEPARTMENT OF TRANSPORTATION

PAVEMENT
MARKING
IMPROVEMENTS

\$\$\$\$\$TIME\$\$\$\$\$
\$\$\$\$\$DGN\$PEC\$\$\$\$\$

TYPE	YEAR	PROJECT NO.	SHEET NO.
RESURF	2025	STP-258(16)	2F1



STATE ROUTE 258
0.507 LOG MILE TO 0.545 LOG MILE
ROBERTSON COUNTY



NOT TO SCALE

REFERENCE STANDARD DRAWING
T-M-4

FOR REFERENCE ONLY
PROVIDED BY TDOT REGION TRAFFIC

SEALED BY

STATE OF TENNESSEE
DEPARTMENT OF TRANSPORTATION

PAVEMENT
MARKING
IMPROVEMENTS